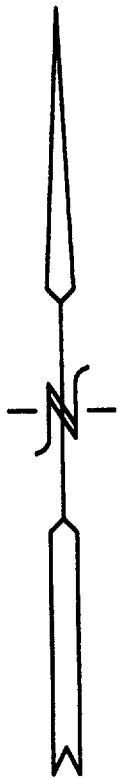


FARRIS, HANSEN, & ASSOCIATES, INC.
ENGINEERING, ARCHITECTURE, SURVEYING
7 RIDGWAY COURT - P.O. BOX 437, ELKHORN, WISCONSIN, 53121
PHONE: (262) 723-2098 FAX: (262) 723-5886

PLAT OF SURVEY


LOT 179 OF HUNTERS RIDGE SUBDIVISION

LOCATED IN ALL 1/4'S OF THE SW 1/4
SECTION 25, TOWN 1 NORTH, RANGE 18 EAST,
VILLAGE OF GENOA CITY, WALWORTH COUNTY, WISCONSIN



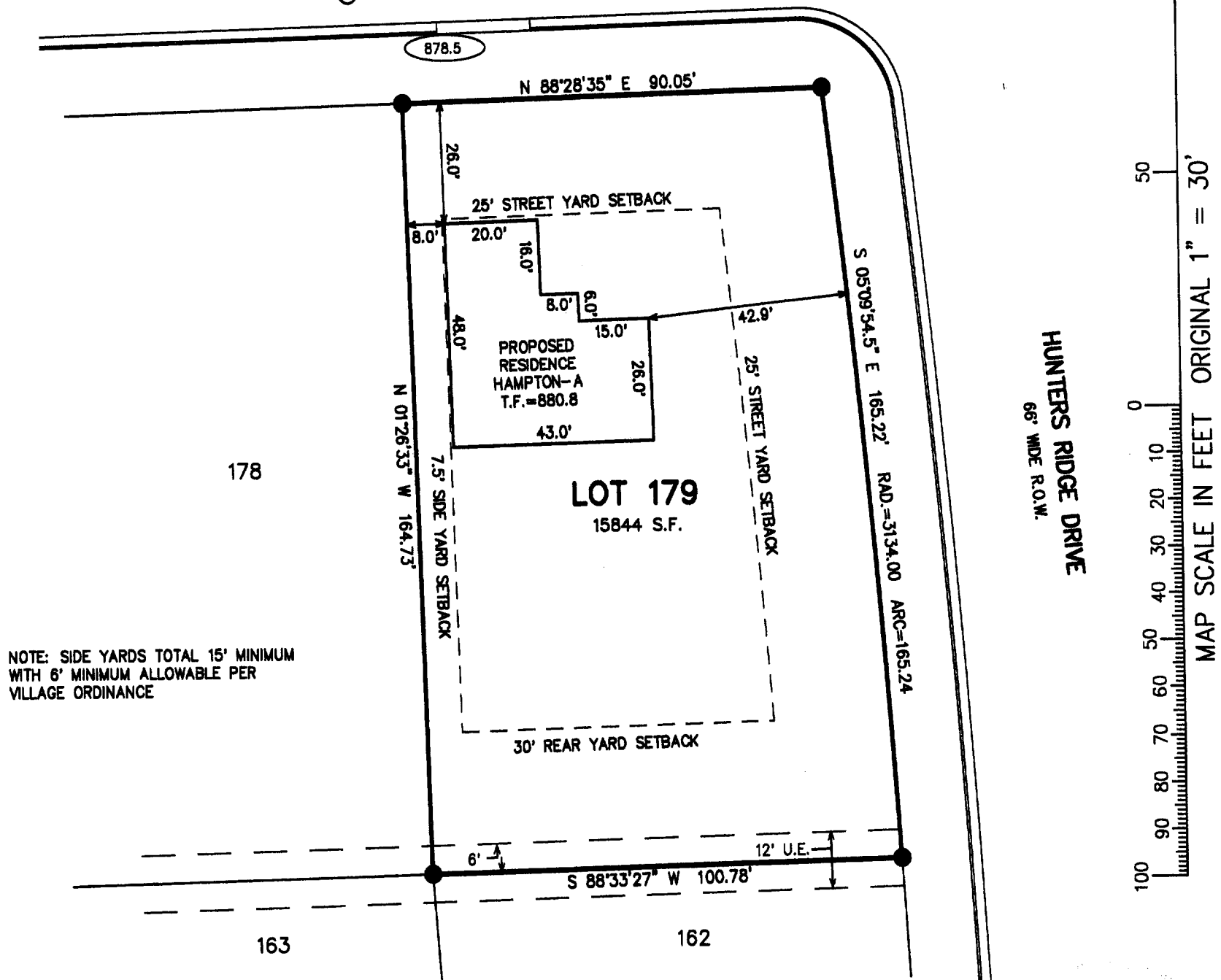
ASSIGNED LINE OF THE SW 1/4
N 88° 31' 10\"/>

WORK ORDERED BY -
THE TRACY GROUP
506 W. OLD N.W. HWY.
BARRINGTON, IL. 60010



PHEASANT DRIVE
60' WIDE R.O.W.

● = FOUND IRON REBAR STAKE
XXX.X = PROPOSED TOP OF CURB ELEVATION



NOTE: SIDE YARDS TOTAL 15' MINIMUM
WITH 6' MINIMUM ALLOWABLE PER
VILLAGE ORDINANCE

NOTE: COPIES OF THIS MAP TO WHICH THE FOLLOWING CERTIFICATE WILL APPLY SHOW
SURVEYOR'S ORIGINAL SEAL AND SIGNATURE IN RED INK. COPIES BY ANY OTHER MEANS MAY HAVE ALTERATIONS
WHICH DO NOT REPRESENT THE SURVEYOR'S WORK PRODUCT.

I HEREBY CERTIFY THAT THE ABOVE DESCRIBED PROPERTY HAS BEEN SURVEYED UNDER MY DIRECTION AND THAT THE
ABOVE MAP IS A TRUE REPRESENTATION THEREOF AND SHOWS THE SIZE AND LOCATION OF THE PROPERTY AND ITS
EXTERIOR BOUNDARIES. THIS SURVEY IS MADE FOR THE USE OF THE PRESENT OWNERS OF THE PROPERTY, AND
ALSO THOSE WHO PURCHASE, MORTGAGE, OR GUARANTEE THE TITLE THERETO WITHIN ONE YEAR FROM THE DATE
HEREOF.

DATED: 4/18/01

PETER S. GORDON R.L.S. 2101

PROJECT 4267.179
DATE: 4/17/2001
SHEET 1 OF 1

APR 18 2001

THR-179

006-906